



Problem Oriented Place Based Policing

City of Tacoma | Tacoma Police Department

4/16/24





BACKGROUND



Crime Plan:

- This is a multifaceted, city-wide effort which focuses not only on reducing crime in the most violence prone areas, but also aggregate levels of violence citywide.

Phases:

- Phase I – Hot Spot Policing
- Phase II – POPBP
- Phase III – Focused Deterrence

OVERVIEW

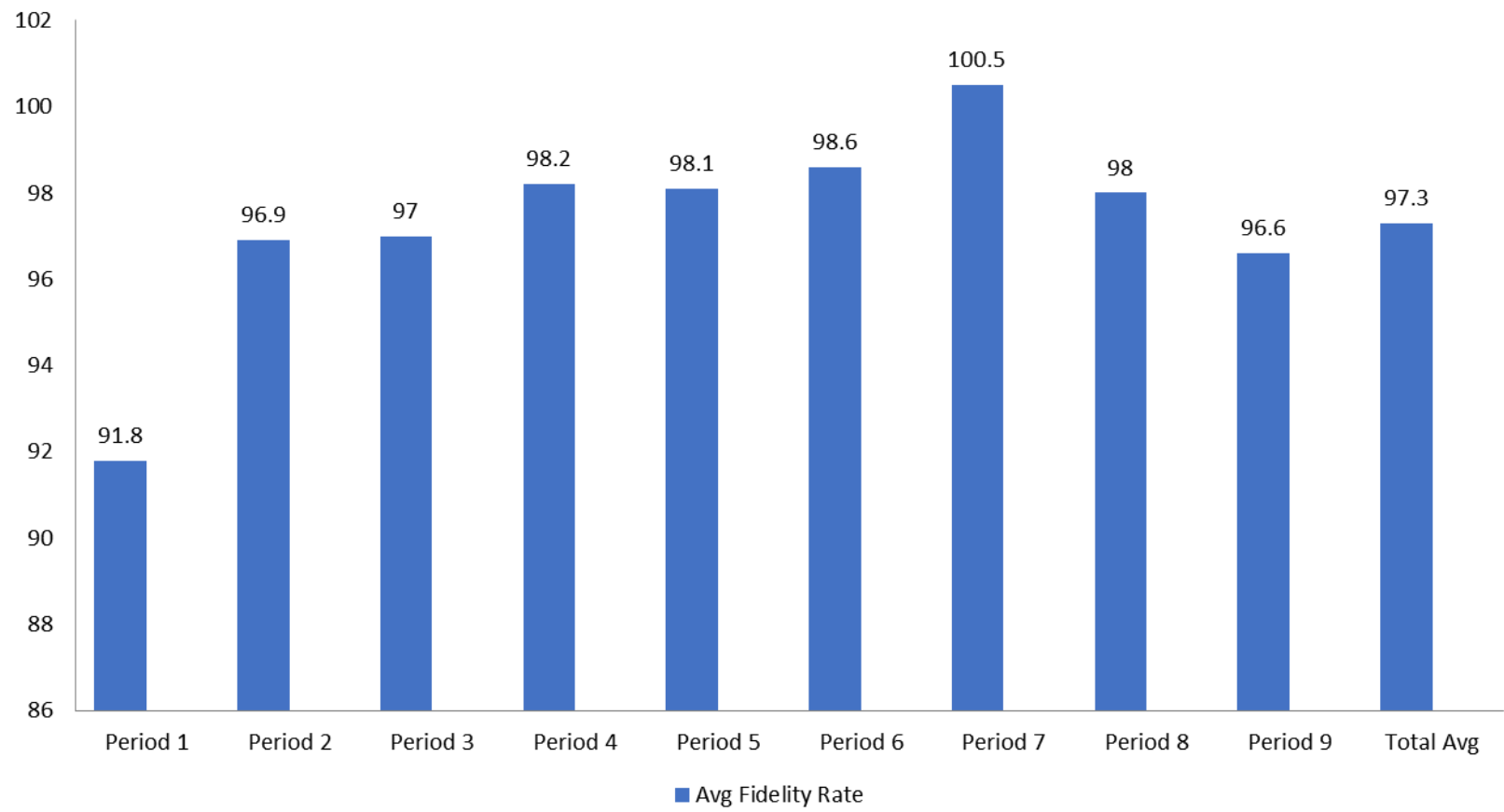


POPBP: Is data driven and requires a city-wide approach to provide solutions for addressing crime in a specific area.

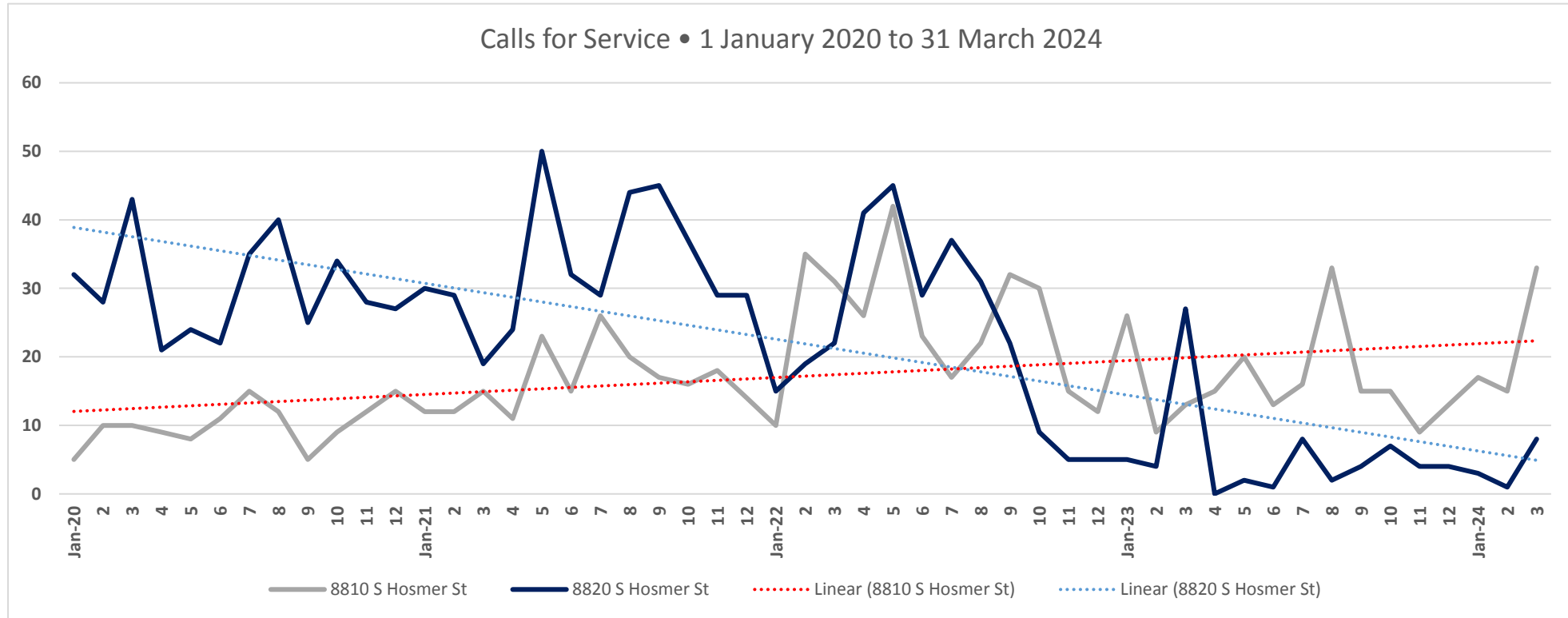
Distinct from prior department problem-oriented strategies:

- Site selection and solutions are approved by an Advisory Board, comprised of department directors.
- The City Manager has committed resources from other city departments to assist with solutions.
- Efforts taken are measured and collected monthly by assigned departments.

FIDELITY RATE



CRIME PLAN IMPACTS-HOSMER



CRIME PLAN IMPACTS-HOSMER

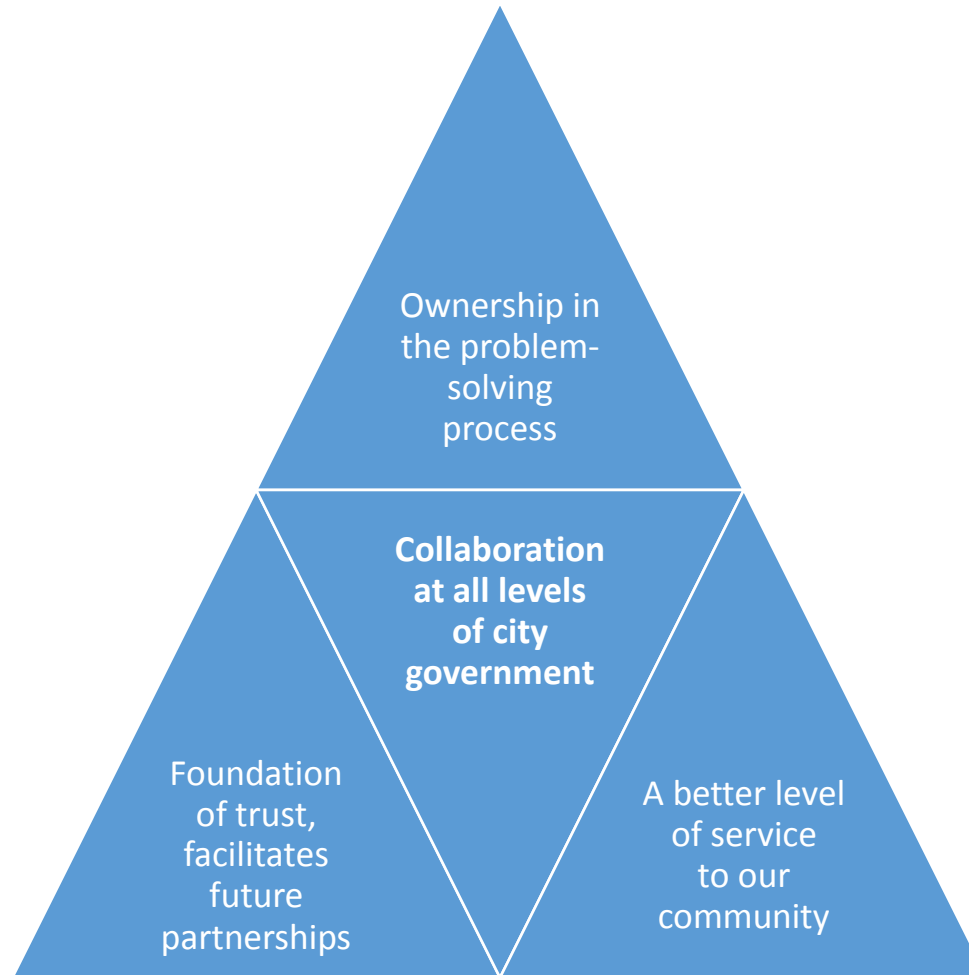


Hosmer Area Summary for 01 July 2023 to 31 March 2024

The data is not National Incident Based Reporting System (NIBRS) compliant. Do not compare the results with any report using that standard. The data is dynamic and is subject to change and/or revision. The number of distinct offenses listed on a report are counted. This does not represent reports or individuals. This is a select group of NIBRS Group A offenses. Small numbers may cause large percent increases and decreases.

Offense Breakdown	Period A		Period B		Period C		Percent Change		
	01-Jul-2023	31 Sep 2023	01-Oct-2023	31-Dec-2023	01-Jan-2024	31-Mar-2024	A to B	B to C	A to C
Persons	29		39		33		34.5%▲	15.4%▼	13.8%▲
Assault	28		36		31		28.6%▲	13.9%▼	10.7%▲
Homicide (doesn't include Negligent/Justifiable)	0		1		0		NC	100.0%▼	0.0%
Kidnapping/Abduction	1		1		1		0.0%	0.0%	0.0%
Sex Offenses, Forcible	0		1		1		NC	0.0%	NC
Property	198		153		116		22.7%▼	24.2%▼	41.4%▼
Arson	1		0		1		100.0%▼	NC	0.0%
Burglary/Breaking & Entering	13		10		8		23.1%▼	20.0%▼	38.5%▼
Counterfeiting/Forgery	0		0		2		0.0%	NC	NC
Destruction/Damage/Vandalism of Property	50		41		24		18.0%▼	41.5%▼	52.0%▼
Fraud	2		1		2		50.0%▼	100.0%▲	0.0%
Larceny/Theft	64		48		42		25.0%▼	12.5%▼	34.4%▼
Motor Vehicle Theft	60		40		25		33.3%▼	37.5%▼	58.3%▼
Robbery	4		4		4		0.0%	0.0%	0.0%
Stolen Property Offenses	4		9		8		125.0%▲	11.1%▼	100.0%▲
Society	3		9		5		200.0%▲	44.4%▼	66.7%▲
Drug/Narcotics	0		7		4		NC	42.9%▼	NC
Pornography/Obscene Material	0		0		0		0.0%	0.0%	0.0%
Prostitution	0		0		0		0.0%	0.0%	0.0%
Weapon Law Violations	3		2		1		33.3%▼	50.0%▼	66.7%▼
Citywide Totals	230		201		154		12.6%▼	23.4%▼	33.0%▼


PARTNERSHIPS




● ● ● PARTNERSHIPS



- Sage Investments
- Federal Law Enforcement
- City Departments
- Community Organizations



POPBP- SITE #2- E 25TH CORRIDOR



Boundaries

West/East: East K St to Portland Ave E
North/South: Puyallup Ave to E 25th St